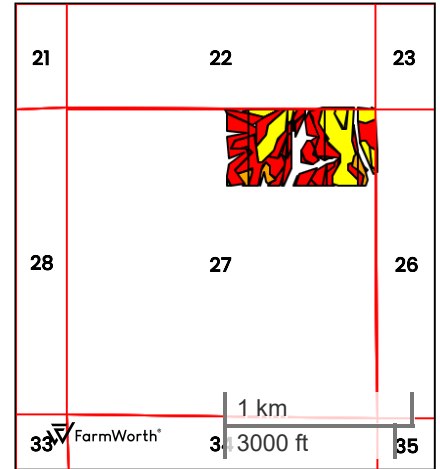
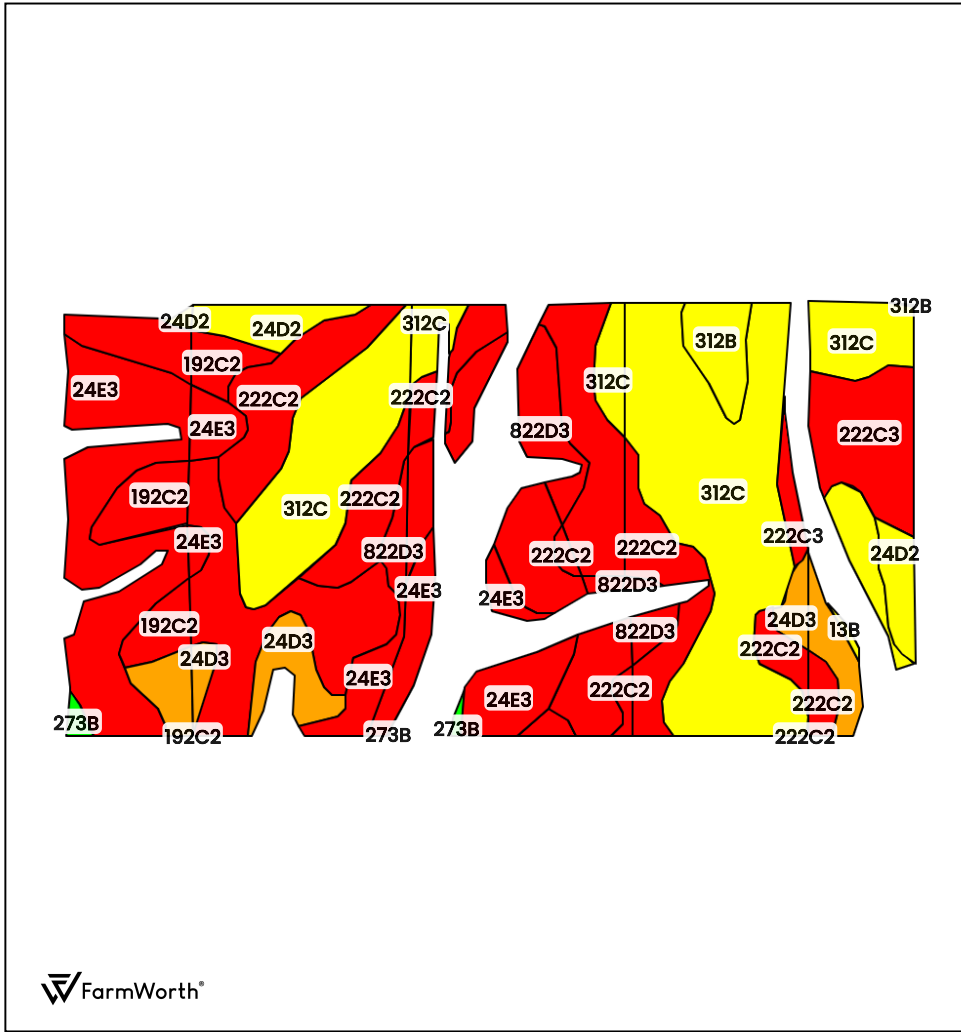




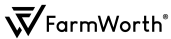
# NORTH 80 ACRES TILLABLE SOILS



County: **Wayne County, IA**  
 Location: **27-68N-22W**  
 Township: **Warren**  
 Acres: **66.16**  
 Date: **05/05/2026**



FarmWorth, LLC makes no warranties, express or implied, regarding the accuracy of any information provided through FarmWorth.com. User is solely responsible for independently verifying all information prior to use and waives any claims against FarmWorth, LLC arising from inaccuracies in such information.



Code	Description	Acres	% of field	IA CSR2	Soil Class (Non-Irr)	Drainage Class
312C	Seymour silt loam, 5 to 9 percent slopes	17.84	26.96 %	58	3	Somewhat poorly drained
222C2	Clarinda silty clay loam, 5 to 9 percent slopes, moderately eroded	11.42	17.27 %	28	4	Poorly drained
24E3	Shelby clay loam, 14 to 18 percent slopes, severely eroded	10.75	16.25 %	27	6	Well drained
192C2	Adair clay loam, heavy till, 5 to 9 percent slopes, moderately eroded	8.30	12.55 %	29	3	Somewhat poorly drained
822D3	Lamoni clay loam, 9 to 14 percent slopes, severely eroded	6.47	9.78 %	7	6	Somewhat poorly drained
24D3	Shelby clay loam, 9 to 14 percent slopes, severely eroded	3.53	5.34 %	45	4	Well drained
222C3	Clarinda silty clay, 5 to 9 percent slopes, severely eroded	3.31	5.00 %	21	6	Poorly drained
24D2	Shelby clay loam, 9 to 14 percent slopes, moderately eroded	1.94	2.93 %	51	3	Well drained
312B	Seymour silt loam, 2 to 5 percent slopes	1.23	1.86 %	64	3	Somewhat poorly drained
13B	Zook-Olmitz-Vesser complex, 0 to 5 percent slopes	0.97	1.47 %	68	2	Poorly drained
273B	Olmitz loam, heavy till, 2 to 5 percent slopes	0.21	0.32 %	81	2	Moderately well drained
93D2	Shelby-Adair complex, 9 to 14 percent slopes, moderately eroded	0.18	0.27 %	32	4	Well drained
				<b>Average:</b>	<b>36.7</b>	

IA has updated the CSR values for each county to CSR2.  
 Soils data provided by USDA and NRCS.